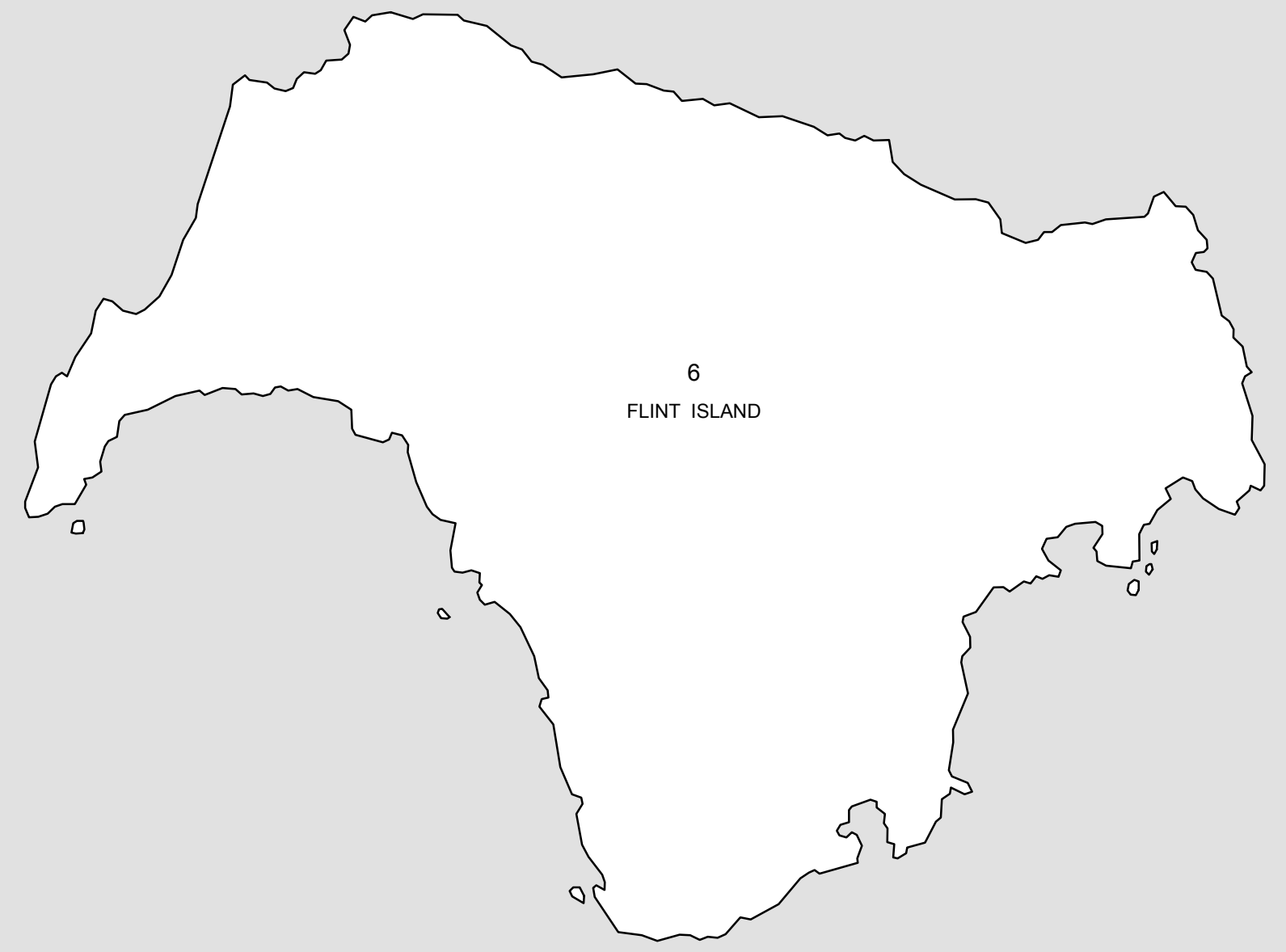
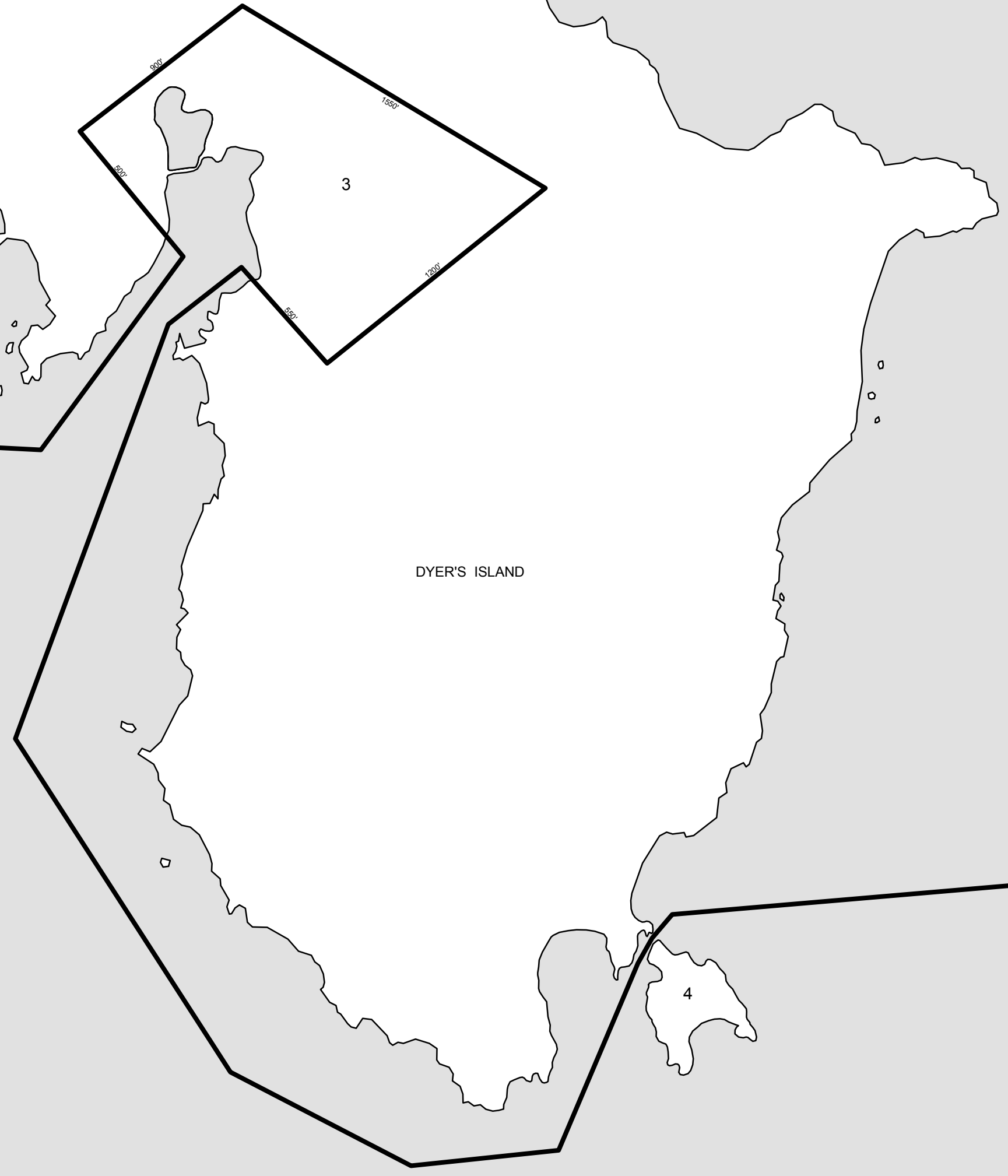
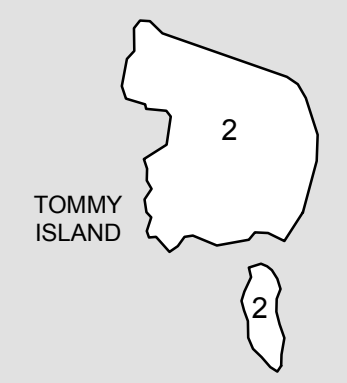
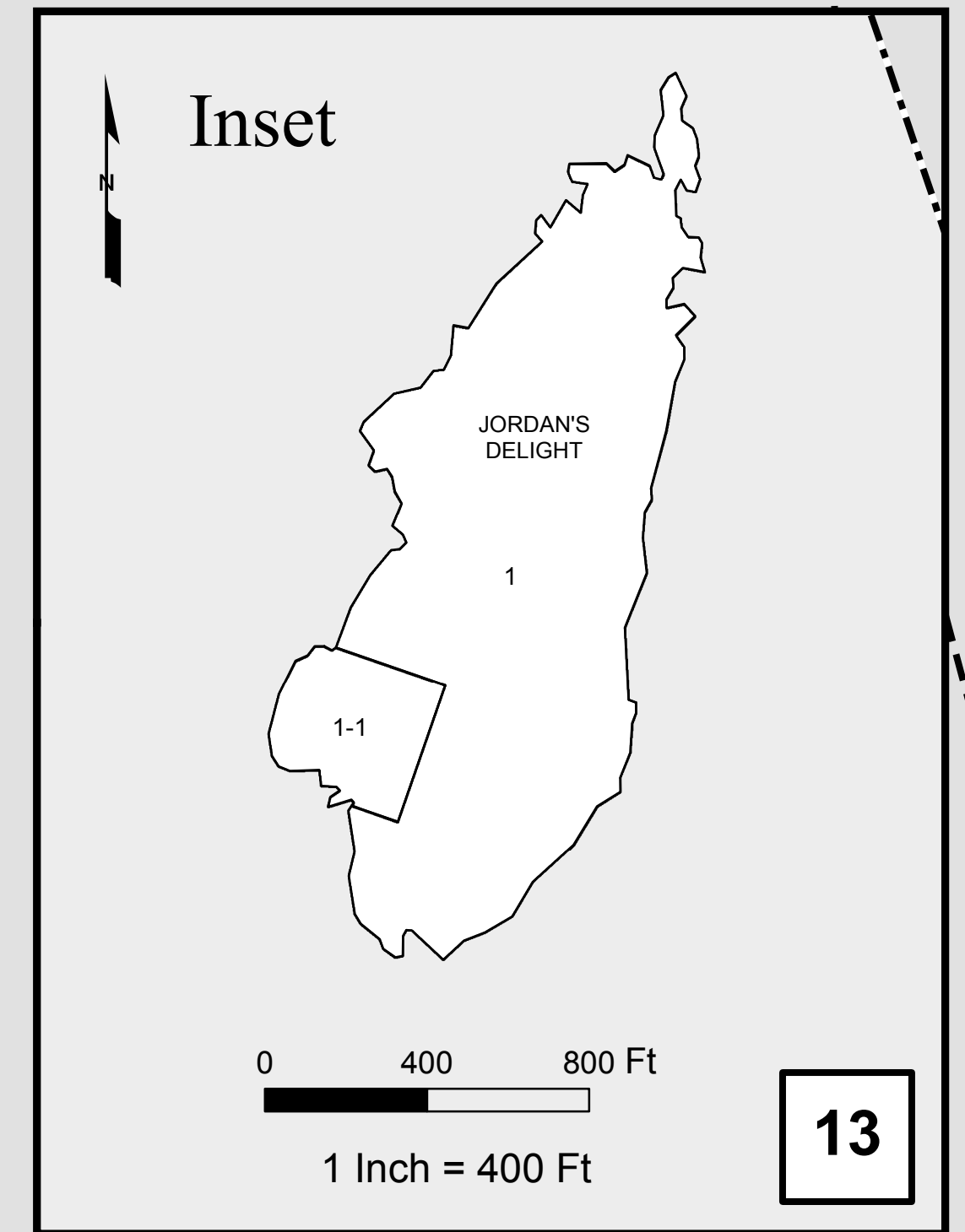
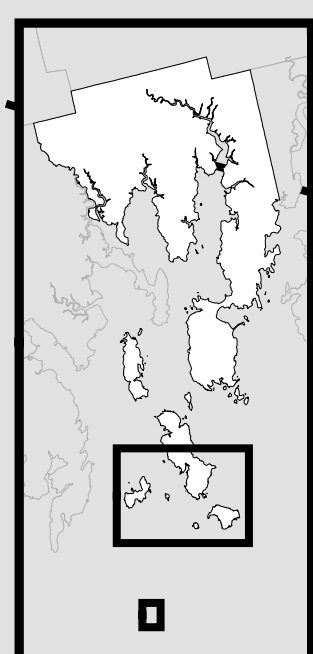


MAP 11



PLEASANT BAY



UPDATED BY:
 AERIAL SURVEY AND PHOTO, INC
 546 AIRPORT ROAD, PO BOX 659
 NORRIDGEWOCK, ME 04957
 TEL 207 634-2006



Prepared by:
 University of Maine at Machias
 Geographic Information Systems Laboratory & Service Center
 9 O'Brien Avenue ~ Machias, Maine

FOR ASSESSMENT PURPOSES ONLY. NOT TO BE USED FOR CONVEYANCES

PROPERTY MAP
TOWN OF HARRINGTON
 WASHINGTON COUNTY, MAINE

0 500 1000 1500 2000 Ft

1 Inch = 500 Feet

12

MAP UPDATED TO APRIL 1, 2014
 BY AERIAL SURVEY AND PHOTO, INC